









# The proposed development

- Legend**
-  Planning application boundary
  -  Extraction Boundary
  -  Working phase boundary
  -  Unworked land within excavation footprint
  -  Active excavation (inc. haul roads)
  -  Land under restoration
  -  Restored Land (as per restoration concept plan)
  -  Temporary soil bund (screening / soil storage)

